



IRELAND
SAFETY REGULATION DIVISION
IRISH AVIATION AUTHORITY
THE TIMES BUILDING
11-12 D'OLIER STREET
DUBLIN 2

**FLIGHT
RESTRICTION
NOTICE
v1.0**

**Flight Restrictions in the vicinity of Mamore Gap, Coolcross, Carndonagh, Malin Head,
Lough Keel, High Glen, Letterkenny, Knockalla, Atlantic Drive, Fanad Head
and Gartan, County Donegal
Friday 21st June to Sunday 23rd June, 2024**

The Irish Aviation Authority in pursuance of Articles 7 & 10 of the Irish Aviation Authority (Rules of the Air) Order, 2019 (S.I. No. 266 of 2019) and in accordance with Commission Implementing Regulation (EU) No. 923/2012, SERA.3145 (Prohibited Areas and Restricted Areas), hereby directs as follows:-

Temporary restrictions (Temporary Restricted Areas) on the flying of aircraft and rockets as defined in S.I. No. 25 of 2023, including Unmanned Aircraft Systems (UAS) as defined in S.I. No. 24 of 2023 and Commission Implementing Regulation (EU) 2019/947, shall apply in the vicinity of County Donegal in the airspace contained within the under mentioned:

TRA 1 (Mamore Gap) Lateral Limits:	55° 17' 30.39"N, 007° 30' 07.99"W 55° 17' 10.59"N, 007° 27' 27.84"W 55° 13' 06.69"N, 007° 28' 37.62"W 55° 11' 23.72"N, 007° 32' 02.45"W 55° 12' 35.23"N, 007° 33' 59.12"W
TRA 2 (Coolcross) Lateral Limits:	55° 16' 14.28"N, 007° 17' 54.60"W 55° 13' 23.98"N, 007° 18' 25.26"W 55° 14' 38.75"N, 007° 24' 56.30"W 55° 16' 48.97"N, 007° 23' 10.77"W
TRA 3 (Malin Head) Lateral Limits:	55° 22' 17.96"N, 007° 17' 37.09"W 55° 19' 00.46"N, 007° 18' 00.11"W 55° 19' 12.40"N, 007° 21' 45.71"W 55° 21' 06.19"N, 007° 21' 46.72"W 55° 22' 16.65"N, 007° 24' 59.77"W 55° 23' 21.64"N, 007° 22' 21.97"W
TRA 4 (Carndonagh) Lateral Limits:	A circle radius of 0.5NM centred on: 55° 15' 15.56"N, 007° 15' 16.32"W
TRA 5 (Lough Keel) Lateral Limits:	A circle radius of 2NM centred on: 55° 03' 16.53"N, 007° 46' 53.40"W
TRA 6 (High Glen) Lateral Limits:	55° 08' 24.54"N, 007° 48' 37.11"W 55° 08' 05.94"N, 007° 42' 16.60"W 55° 06' 53.21"N, 007° 42' 01.29"W 55° 04' 33.38"N, 007° 52' 59.72"W 55° 05' 23.82"N, 007° 53' 34.69"W

TRA 7 (Knockalla) Lateral limits:	55° 11' 54.82"N, 007° 37' 37.04"W 55° 11' 41.26"N, 007° 34' 36.68"W 55° 08' 11.67"N, 007° 30' 37.59"W 55° 04' 07.19"N, 007° 35' 31.52"W 55° 03' 09.96"N, 007° 39' 12.57"W 55° 07' 09.12"N, 007° 41' 12.64"W
TRA 8 (Letterkenny) Lateral limits:	A circle radius of 1.5NM centred on: 54° 57' 18.81"N, 007° 43' 26.94"W
TRA 9 (Atlantic Drive) Lateral limits:	A circle radius of 1.6NM centred on: 55° 12' 35.06"N 007° 50' 14.14"W
TRA 10 (Fanad Head) Lateral limits:	55° 16' 53.68"N, 007° 37' 38.60"W 55° 12' 06.29"N, 007° 34' 36.98"W 55° 11' 58.52"N, 007° 37' 18.75"W 55° 13' 34.38"N, 007° 45' 11.35"W 55° 15' 34.05"N, 007° 45' 11.17"W
TRA 11 (Gartan) Lateral limits:	55° 03' 18.05"N, 007° 51' 17.64"W 55° 02' 27.10"N, 007° 45' 37.93"W 54° 58' 46.91"N, 007° 52' 48.70"W 55° 00' 33.59"N, 007° 56' 28.60"W
Vertical Limits TRA 1 - 11:	SFC to 2000FT AMSL

Duration TRA 1 - 4: The period of the restriction shall be from 0600hrs UTC to 2100hrs UTC on Friday June 21st, 2024.

Duration TRA 5 - 8: The period of the restriction shall be from 0600hrs UTC to 2100hrs UTC on Saturday June 22nd, 2024.

Duration TRA 8 - 11: The period of the restriction shall be from 0600hrs UTC to 2100hrs UTC on Sunday June 23rd, 2024.

These Temporary Restricted Areas (TRAs) are designated by the Irish Aviation Authority at the request of an Garda Síochána in the interest of public safety and are applicable to all aircraft types including helicopters and unmanned aircraft systems (drones).

The purpose of the TRAs is to allow the Donegal Rally event to take place while safeguarding the safety of competitors and spectators from distraction or interference from aviation activities in the vicinity of Mamore Gap, Coolcross, Carndonagh, Malin Head, Lough Keel, High Glen, Letterkenny, Knockalla, Atlantic Drive, Fanad Head and Gartan, County Donegal during the periods cited.

The airspace contained within the TRAs shall be classified as ICAO Class G.

Point of contact during activation is Letterkenny Garda Station +353 (0) 74 91 67 100.

Unmanned Aircraft Systems operated in breach of TRA restrictions may be subject to seizure by An Garda Síochána as evidence for potential prosecution and in the interest of Aviation Safety.

Any exemptions, alleviations or permissions, granted to civil general air traffic by the Authority, are not valid within this Temporary Restricted Areas during the period cited.

State aircraft, aircraft of the Irish Coastguard Service and HEMS Aircraft Operators employed on an operational mission shall be exempt from the restriction including Unmanned Aircraft Systems authorised by the controlling authority and State Unmanned Aircraft Systems.

NOTAMs will be issued in due course to notify of the activation of the TRAs.

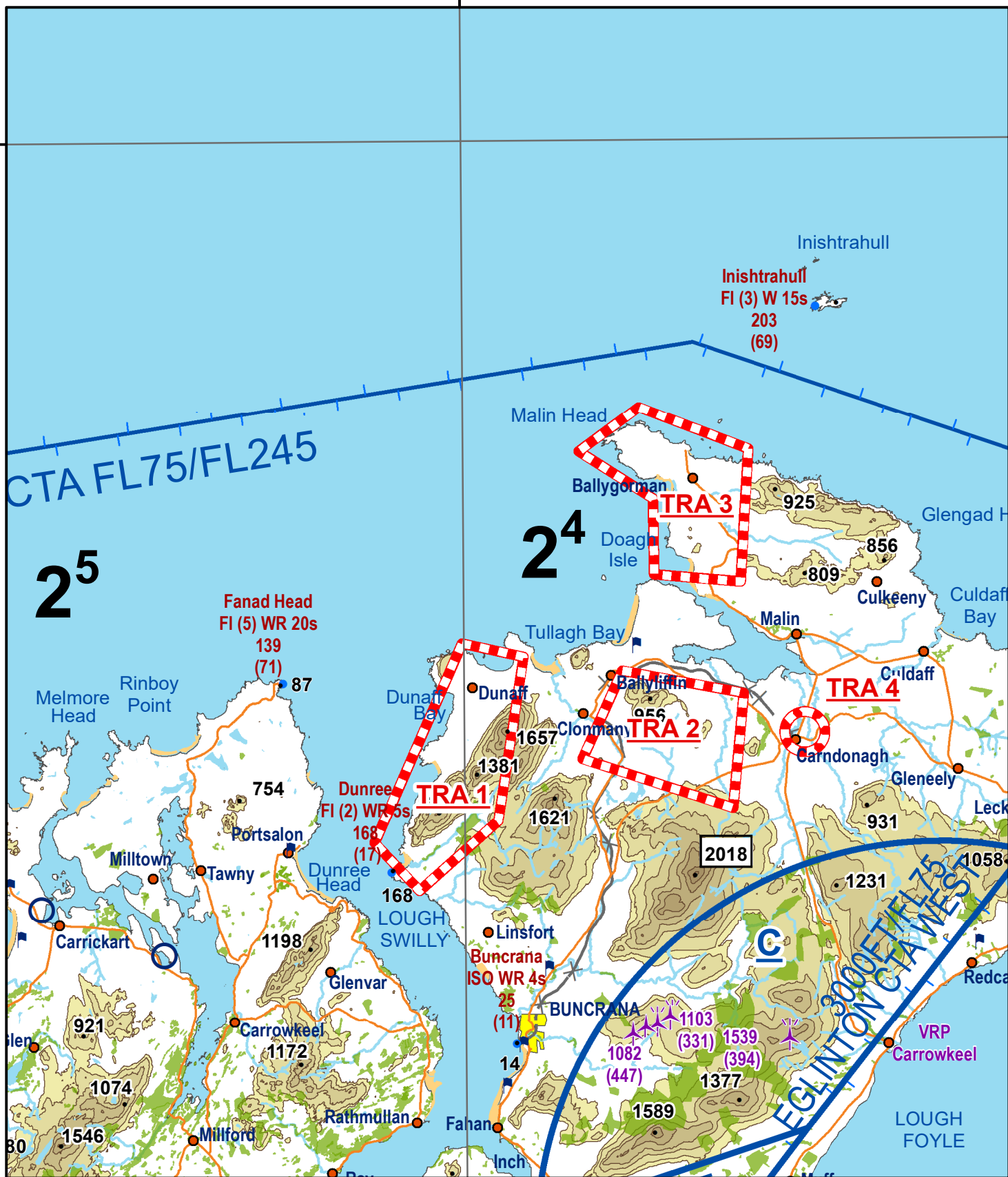
Any queries may be addressed to the Irish Aviation Authority by email at fod@iaa.ie

Temporary Restricted Area - In the vicinity of Mamore Gap, Coolcross, Carndonagh and Malin Head, County Donegal Friday June 21st, 2024

7°30'0"W

55°30'0"N

55°30'0"N



7°30'0"W

Temporary Restricted Areas
TRA 1 (Mamore Gap) Lateral limits:
 55° 17' 30.39"N, 007° 30' 07.99"W
 55° 17' 10.59"N, 007° 27' 27.84"W
 55° 13' 06.69"N, 007° 28' 37.62"W
 55° 11' 23.72"N, 007° 32' 02.45"W
 55° 12' 35.23"N, 007° 33' 59.12"W

TRA 2 (Coolcross) Lateral limits:
 55° 16' 14.28"N, 007° 17' 54.60"W
 55° 13' 23.98"N, 007° 18' 25.26"W
 55° 14' 38.75"N, 007° 24' 56.30"W
 55° 16' 48.97"N, 007° 23' 10.77"W

N.B. THIS CHART IS FOR INFORMATION PURPOSES ONLY, IT SHALL NOT BE USED FOR NAVIGATION

TRA 3 (Malin Head) Lateral limits:
 55° 22' 17.96"N, 007° 17' 37.09"W
 55° 19' 00.46"N, 007° 18' 00.11"W
 55° 19' 12.40"N, 007° 21' 45.71"W
 55° 21' 06.19"N, 007° 21' 46.72"W
 55° 22' 16.65"N, 007° 24' 59.77"W
 55° 23' 21.64"N, 007° 22' 21.97"W

TRA 4 (Carndonagh) Lateral limits:
 A circle radius of 0.5NM centred on:
 55° 15' 15.56"N, 007° 15' 16.32"W

Vertical limits TRA 1 - 4: SFC to 2000FT AMSL

Duration TRA 1 - 4: The period of the restriction shall be from 0600hrs to 2100hrs UTC on Friday June 21st, 2024

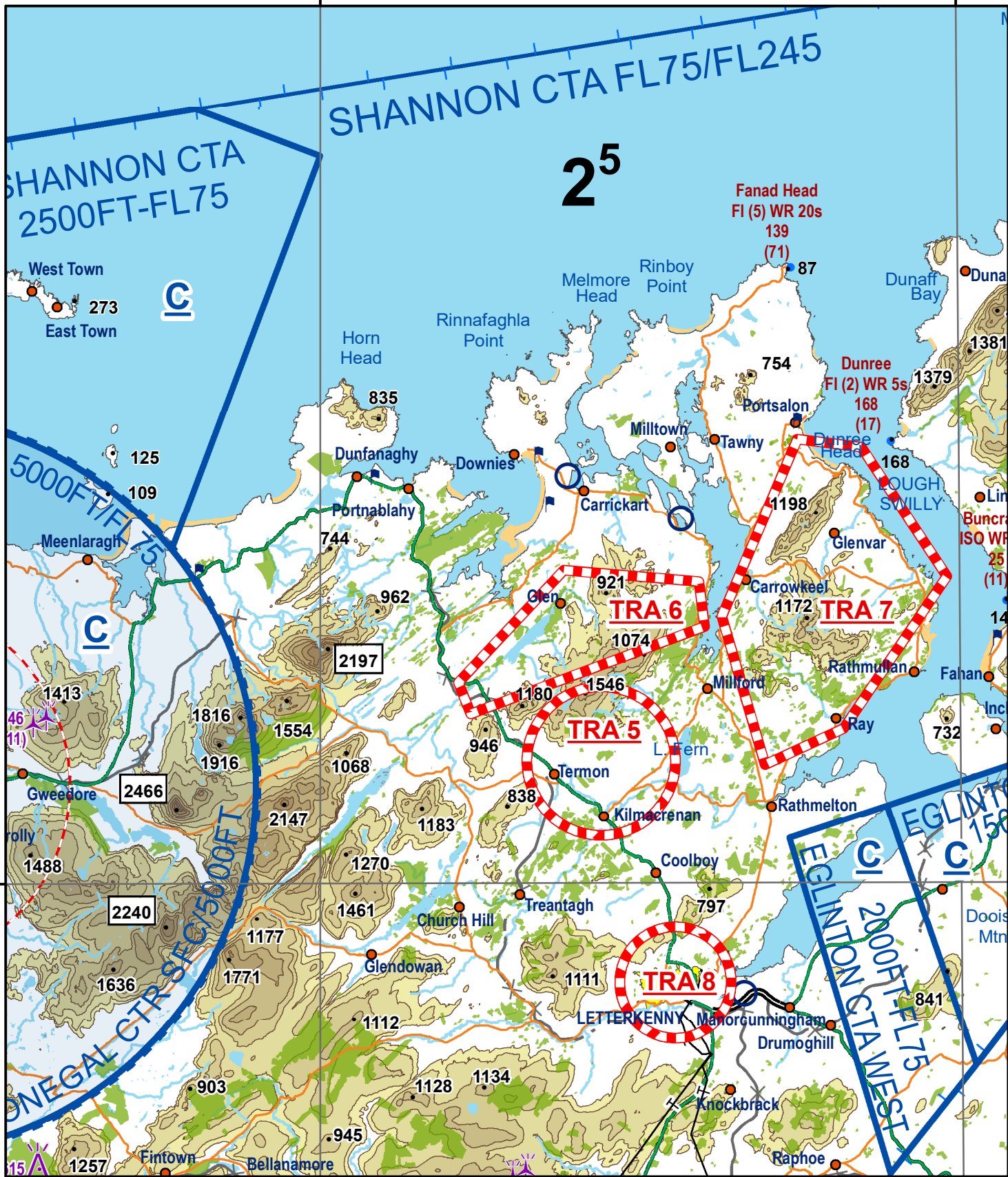


SCALE 1:240,000

Temporary Restricted Area - In the vicinity of Lough Keel, High Glen, Letterkenny and Knockalla, County Donegal Saturday June 22nd, 2024

8°0'0"W

7°30'0"W



55°0'0"N

55°0'0"N

8°0'0"W

7°30'0"W

Temporary Restricted Areas
TRA 5 (Lough Keel) Lateral limits:
 A circle radius of 2NM centred on:
 55° 03' 16.53"N, 007° 46' 53.40"W

TRA 6 (High Glen) Lateral limits:
 55° 08' 24.54"N, 007° 48' 37.11"W
 55° 08' 05.94"N, 007° 42' 16.60"W
 55° 06' 53.21"N, 007° 42' 01.29"W
 55° 04' 33.38"N, 007° 52' 59.72"W
 55° 05' 23.82"N, 007° 53' 34.69"W

TRA 7 (Knockalla) Lateral limits:
 55° 11' 54.82"N, 007° 37' 37.04"W
 55° 11' 41.26"N, 007° 34' 36.68"W
 55° 08' 11.67"N, 007° 30' 37.59"W
 55° 04' 07.19"N, 007° 35' 31.52"W
 55° 03' 09.96"N, 007° 39' 12.57"W
 55° 07' 09.12"N, 007° 41' 12.64"W

TRA 8 (Letterkenny) Lateral limits:
 A circle radius of 1.5NM centred on:
 54° 57' 18.81"N, 007° 43' 26.94"W

Vertical limits TRA 5 - 8: SFC to 2000FT AMSL

Duration TRA 5 - 8: The period of the restriction shall be from 0600hrs to 2100hrs UTC on Saturday June 22nd, 2024

Legend

TRA

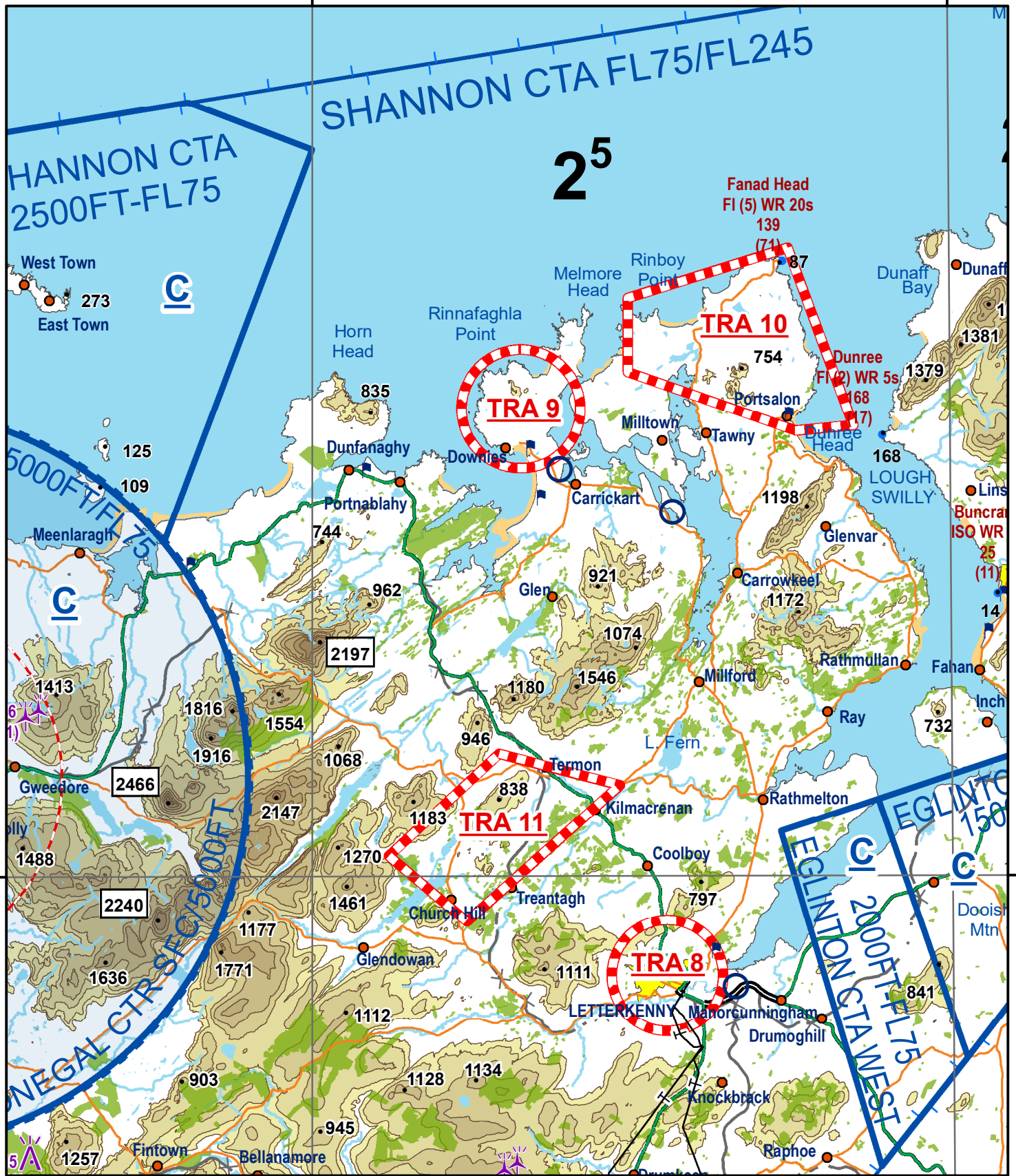
SCALE 1:260,000

N.B. THIS CHART IS FOR INFORMATION PURPOSES ONLY, IT SHALL NOT BE USED FOR NAVIGATION

Temporary Restricted Area - In the vicinity of Atlantic Drive, Letterkenny, Fanad Head and Gartan, County Donegal Sunday June 23rd, 2024

8°0'0"W

7°30'0"W



8°0'0"W

7°30'0"W

Temporary Restricted Areas

TRA 8 (Letterkenny) Lateral limits:
A circle radius of 1.5NM centred on:
54° 57' 18.81"N, 007° 43' 26.94"W

TRA 9 (Atlantic Drive) Lateral limits:
A circle radius of 1.6NM centred on:
55° 12' 35.06"N, 007° 50' 14.14"W

N.B. THIS CHART IS FOR INFORMATION PURPOSES ONLY, IT SHALL NOT BE USED FOR NAVIGATION

TRA 10 (Fanad Head) Lateral limits:
55° 16' 53.68"N, 007° 37' 38.60"W
55° 12' 06.29"N, 007° 34' 36.98"W
55° 11' 58.52"N, 007° 37' 18.75"W
55° 13' 34.38"N, 007° 45' 11.35"W
55° 15' 34.05"N, 007° 45' 11.17"W

TRA 11 (Gartan) Lateral limits:
55° 03' 18.05"N, 007° 51' 17.64"W
55° 02' 27.10"N, 007° 45' 37.93"W
54° 58' 46.91"N, 007° 52' 48.70"W
55° 00' 33.59"N, 007° 56' 28.60"W

Vertical limits TRA 8 - 11: SFC to 2000FT AMSL

Duration TRA 8 - 11: The period of the restriction shall be from 0600hrs to 2100hrs UTC on Sunday June 23rd, 2024

Legend

TRA

SCALE 1:260,000